








































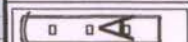




KEY

	FORESEEN PLOT BORDERLINE
	FORESEEN TERRITORY BORDERLINE
	BORDERLINES OF PLOTS THAT ARE NEXT TO THE SITE
	RIVER COAST GUARD AREA 10M
	STREET RED LINE
	STREET AXIS LINE
	CONSTRUCTION BORDERLINE
	PRELIMINARY PLACE OF THE BUILDING
	SERVITUDE FOR ELECTRICITY INFRASTRUCTURE
	PROTECTION ZONE FOR OTHER INFRASTRUCTURE
	FORESEEN BORDERLINE OF CARRIAGEWAY
	FORESEEN FIXING PAVEMENT
	EXISTING BUILDINGS IN PLOTS THAT ARE NEXT TO THE SITE
	CONSTRUCTION ZONE ON THE SITE
	AIM OF THE SITE - PUBLIC PURPOSE AREA TYPE - SCIENCE AND EDUCATION, CULTURE AND SPORTS, HEALTHCARE FACILITIES
	CULTURAL HERITAGE VISUAL PROTECTION ZONE
	EXISTING STREETS AND ROADS
	GREENERY (LOW PLANTATION)
	EXISTING ENTRY - EXIT FROM THE SITE
	FORESEEN ENTRY - EXIT FROM THE SITE
	ENTRANCE TO THE BUILDING
	PILLARS THAT WILL BE REPLACED
	FORESEEN WATER PIPELINES
	FORESEEN WASTEWATER PIPELINES
	FORESEEN RAIN WATER INFRASTRUCTURE
	FORESEEN CONTAMINATED RAIN WATER INFRASTRUCTURE
	FORESEEN COMMUNICATION NETWORKS
	FORESEEN 10 KW ELECTRICITY NETWORKS
	FORESEEN 0,4 KW ELECTRICITY NETWORKS
	FORESEEN OUTDOORS LIGHTENING INFRASTRUCTURE
	FORESEEN HEATING PIPELINES (UNDER PEDESTRIAN BRIDGE)
	FORESEEN GAS PIPELINES
	WATER PIPELINES PROTECTION ZONE
	WASTEWATER PIPELINES PROTECTION ZONE
	RAIN WATER INFRASTRUCTURE PROTECTION ZONE
	COMMUNICATION NETWORKS PROTECTION ZONE
	ELECTRICITY LINES PROTECTION ZONE
	HEATING PIPELINES PROTECTION ZONE
	GAS PIPELINES PROTECTION ZONE
	PROTECTED TREES
	TREES THAT WILL BE PLANTED
	TREES THAT WILL BE CUT DOWN
	PLANNED PARKING PLACES 2,5X5M
	PLANNED PARKING PLACES 3,5X15M FOR BUSES